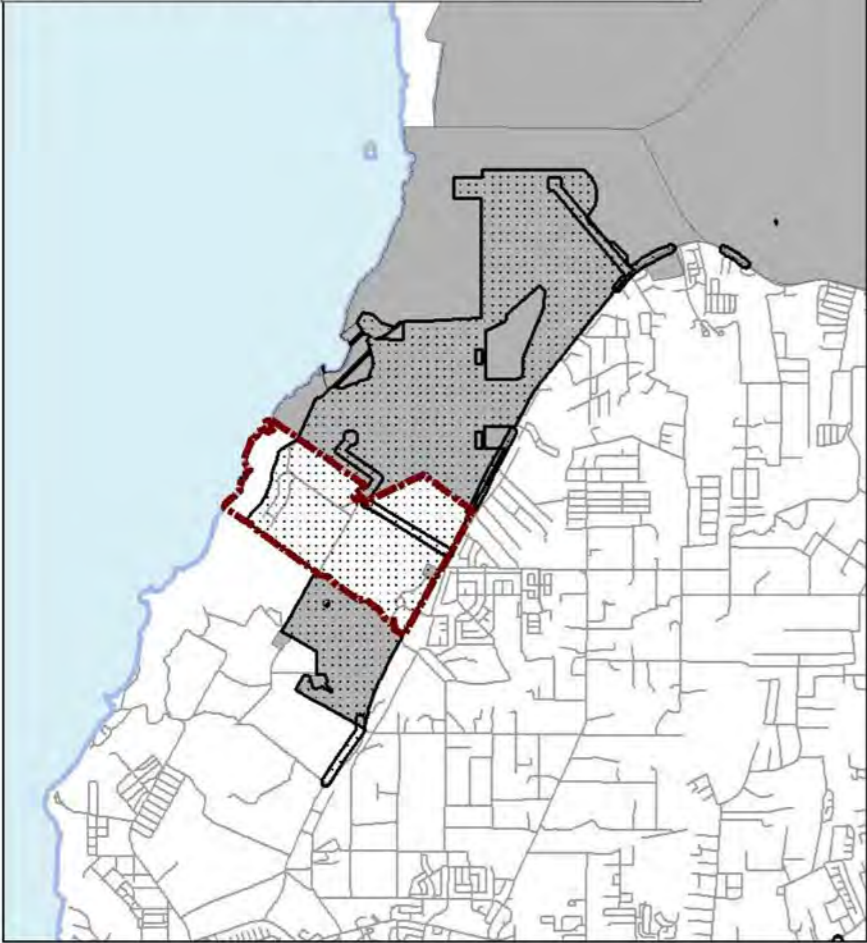


Appendix A: Area of Potential Effect Maps

Appendix A5: Finegayan Area of Potential Effect

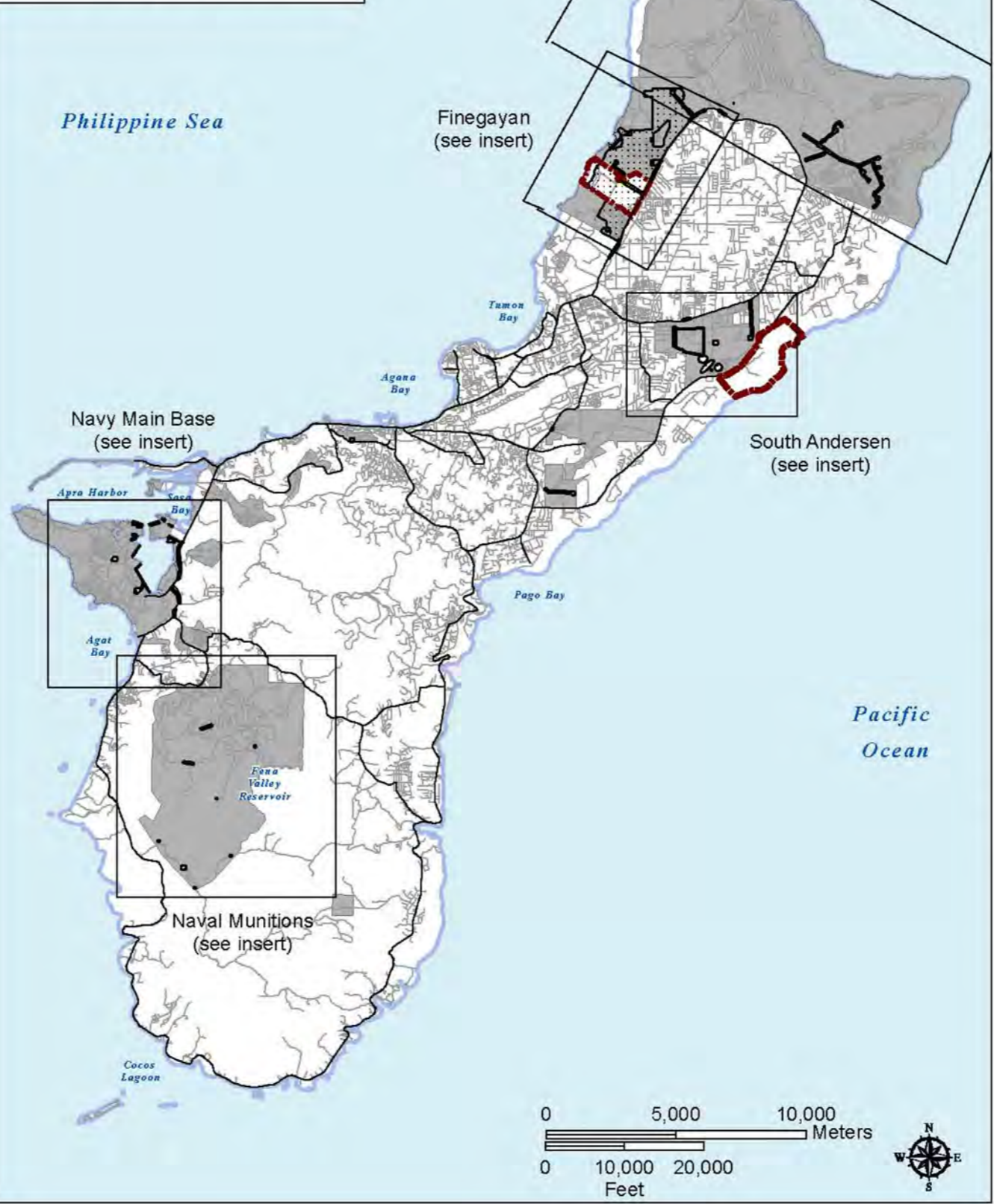


Appendix A4: Naval Munitions Site Area of Potential Effect



Legend

- Proposed Project / Direct APE
- Indirect APE
- Proposed DoD Installation
- Existing Military Installation



Appendix A1: Andersen South Area of Potential Effect



Appendix A2: Andersen South Area of Potential Effect





Appendix A1: Andersen Air Force Base Area of Potential Effect

Ritidian Point


Pati Point

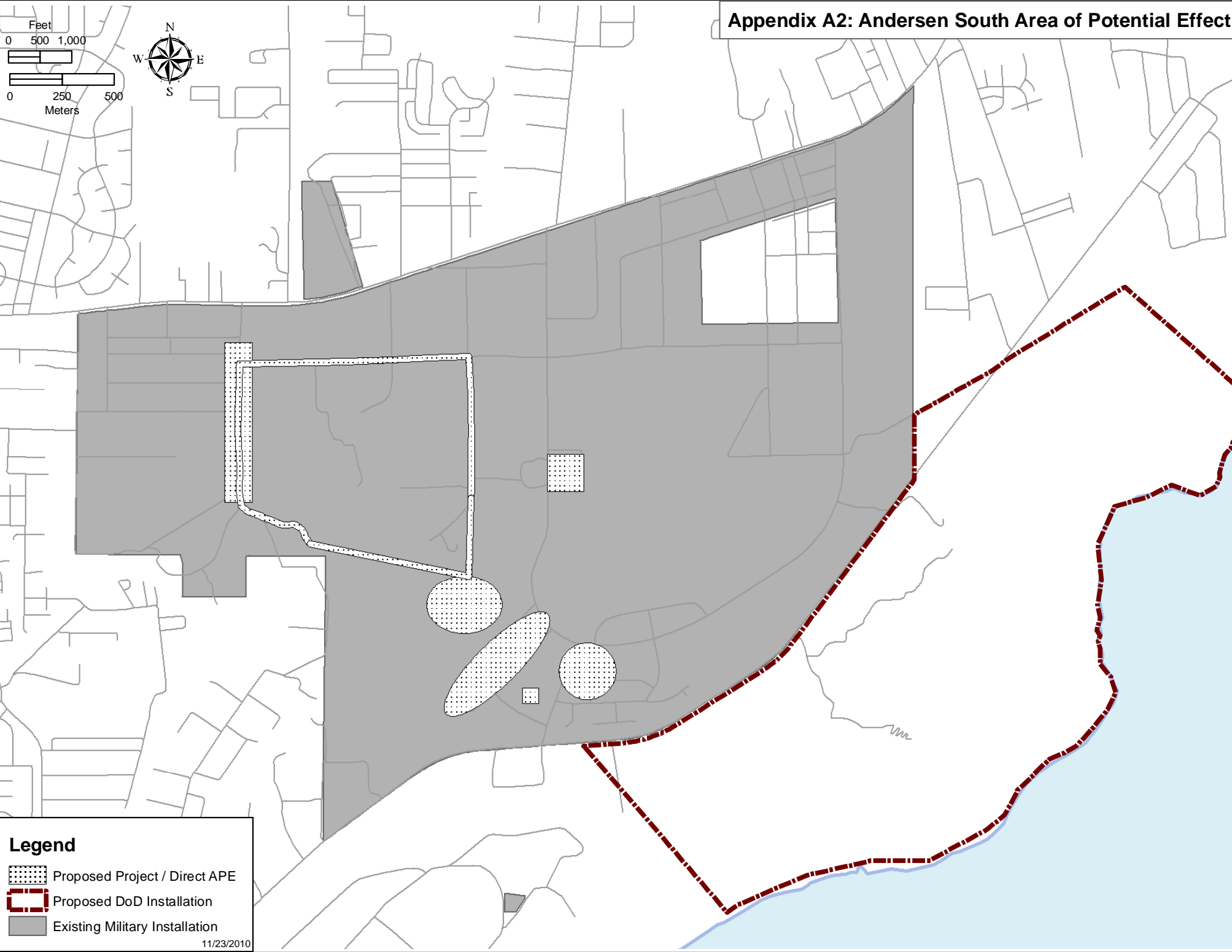
Legend

-  Proposed Project / Direct APE
-  Military Installation

Feet
0 1,100 2,200

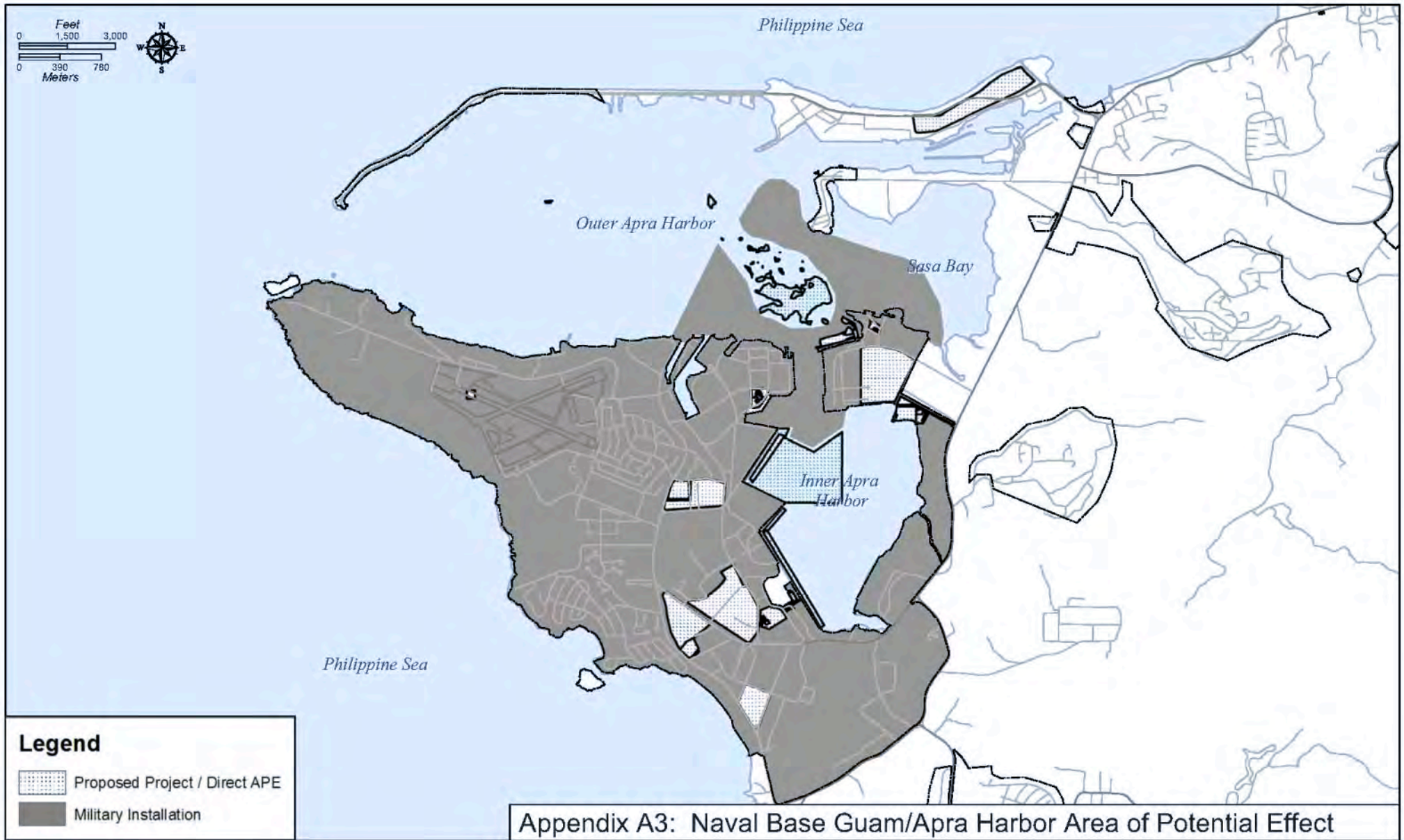
Meters
0 390 780





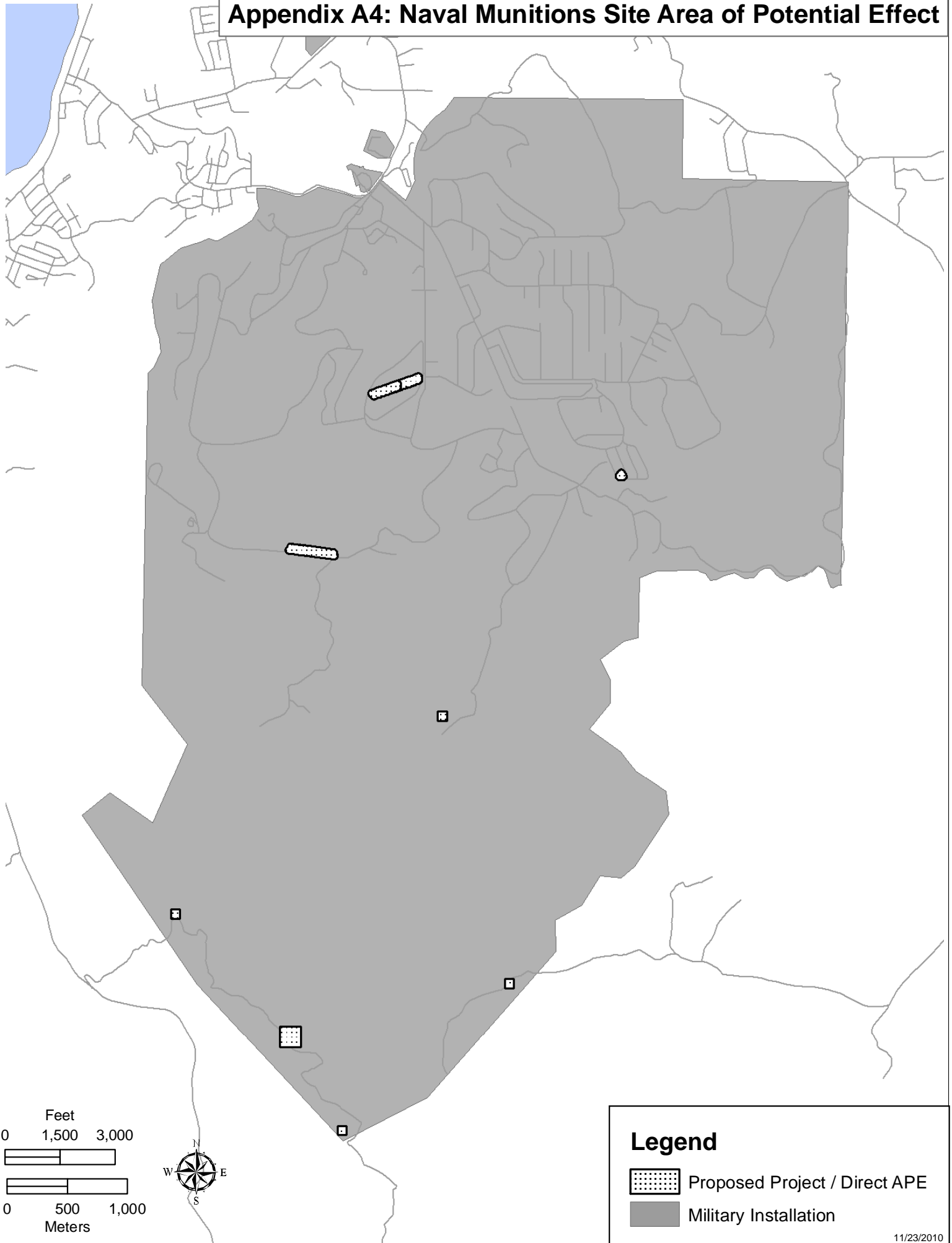
Legend

- Proposed Project / Direct APE
- Proposed DoD Installation
- Existing Military Installation



Appendix A3: Naval Base Guam/Apra Harbor Area of Potential Effect

Appendix A4: Naval Munitions Site Area of Potential Effect



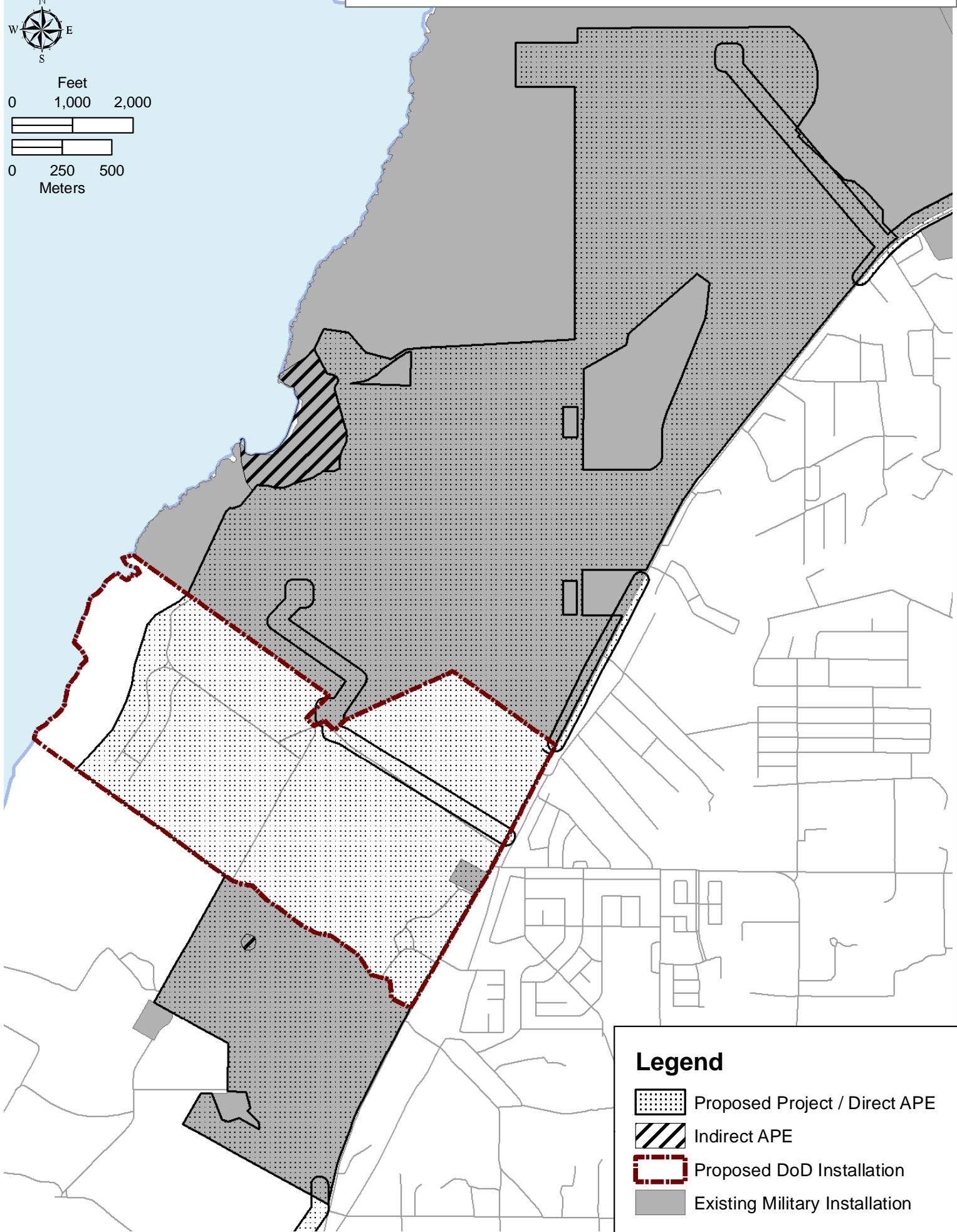
Appendix A5: Finegayan Area of Potential Effect







Feet
0 1,000 2,000



Meters
0 250 500



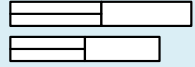
Legend

-  Proposed Project / Direct APE
-  Indirect APE
-  Proposed DoD Installation
-  Existing Military Installation

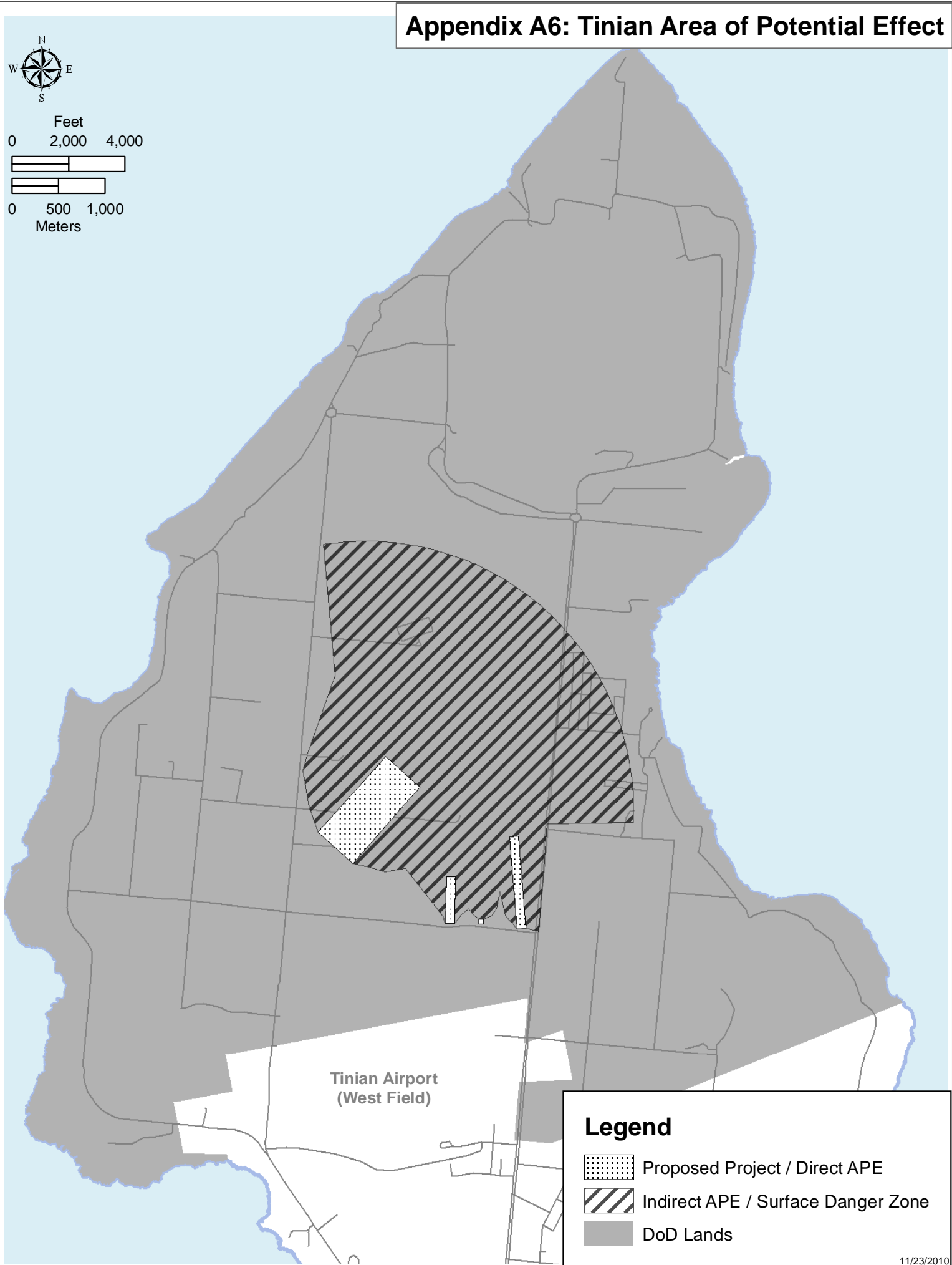
Appendix A6: Tinian Area of Potential Effect



Feet
0 2,000 4,000






Meters
0 500 1,000



Tinian Airport
(West Field)

Legend

-  Proposed Project / Direct APE
-  Indirect APE / Surface Danger Zone
-  DoD Lands